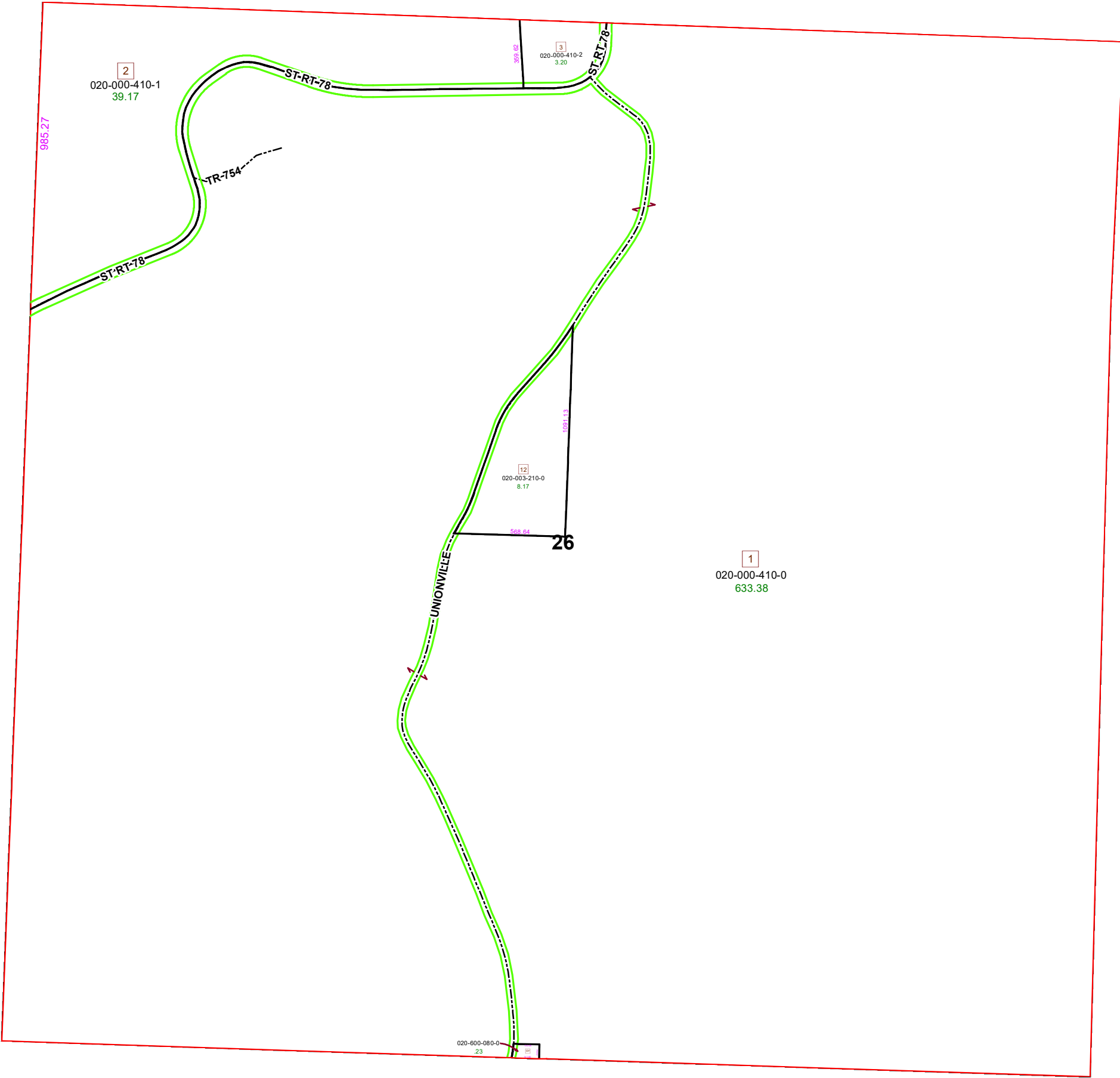
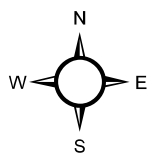


# BRISTOL TOWNSHIP SECTION 26 R 11 TWP 11 MORGAN COUNTY, OH

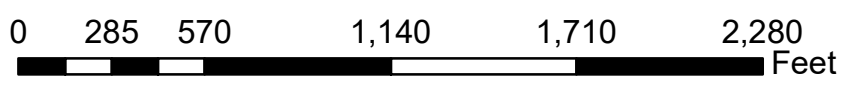


PIN	VOL	PAGE	Owner	LegalDescr	Acres
020-003-210-0	OR230	3400	MORGAN COUNTY GUN CLUB	R11 T11 S26 SD 12	8.17
020-000-410-1	OR231	484	OHIO DEPARTMENT OF NATURAL RESOURCES	R 11 T 11 S 26	39.17
020-000-410-2	OR231	698	OHIO DEPARTMENT OF NATURAL RESOURCES	SD 3	3.2
020-000-410-0	OR230	1374	OHIO FRANKLIN REALTY LLC	R11 T11 S26 SD 1 D	630.33



Boundaries		Hydro	ROW
Type		Lot	Section
County	Parcel	Township	Roads
			Bristol Sections

Source: Morgan County Engineer's Office  
 Author: Marcia Wolfe  
 Date: 6/4/2020



Disclaimer: The information that these maps contains is for reference purposes only. Please bring any errors to the attention of the Engineer's Office staff.  
 Thank you